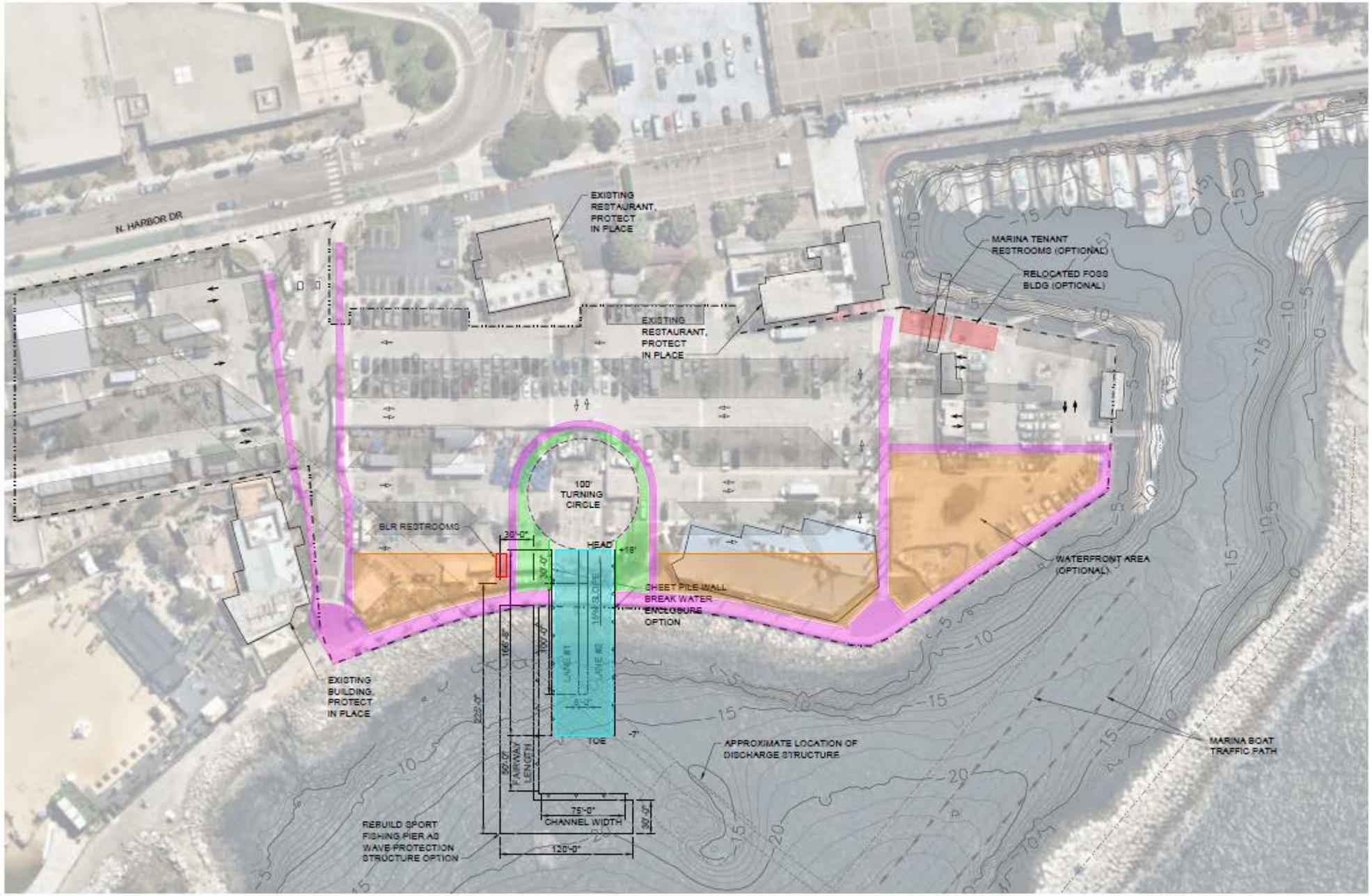

LEGEND

- VEHICULAR TRAFFIC
- PEDESTRIAN CIRCULATION
- GREEN SPACE
- WATERFRONT OPEN SPACE
- PARKING
- BOAT LAUNCH RAMP
- BUILDING/STRUCTURE

N

50' 0' 50' 100'

SCALE: 1"=50'

CITY OF REDONDO BEACH
REDONDO BEACH, CA

REDONDO BEACH MOLE D
BOAT LAUNCH RAMP
REDONDO BEACH, CA

ALTERNATIVE 4 PLAN

moffatt & nichol
4225 EAST CONANT STREET
LONG BEACH, CA 90808
562-426-9551

Sheet Reference No.
G-105
INDEX: # OF

DRAWING SCALES SHOWN BASED ON 22"x34" DRAWING

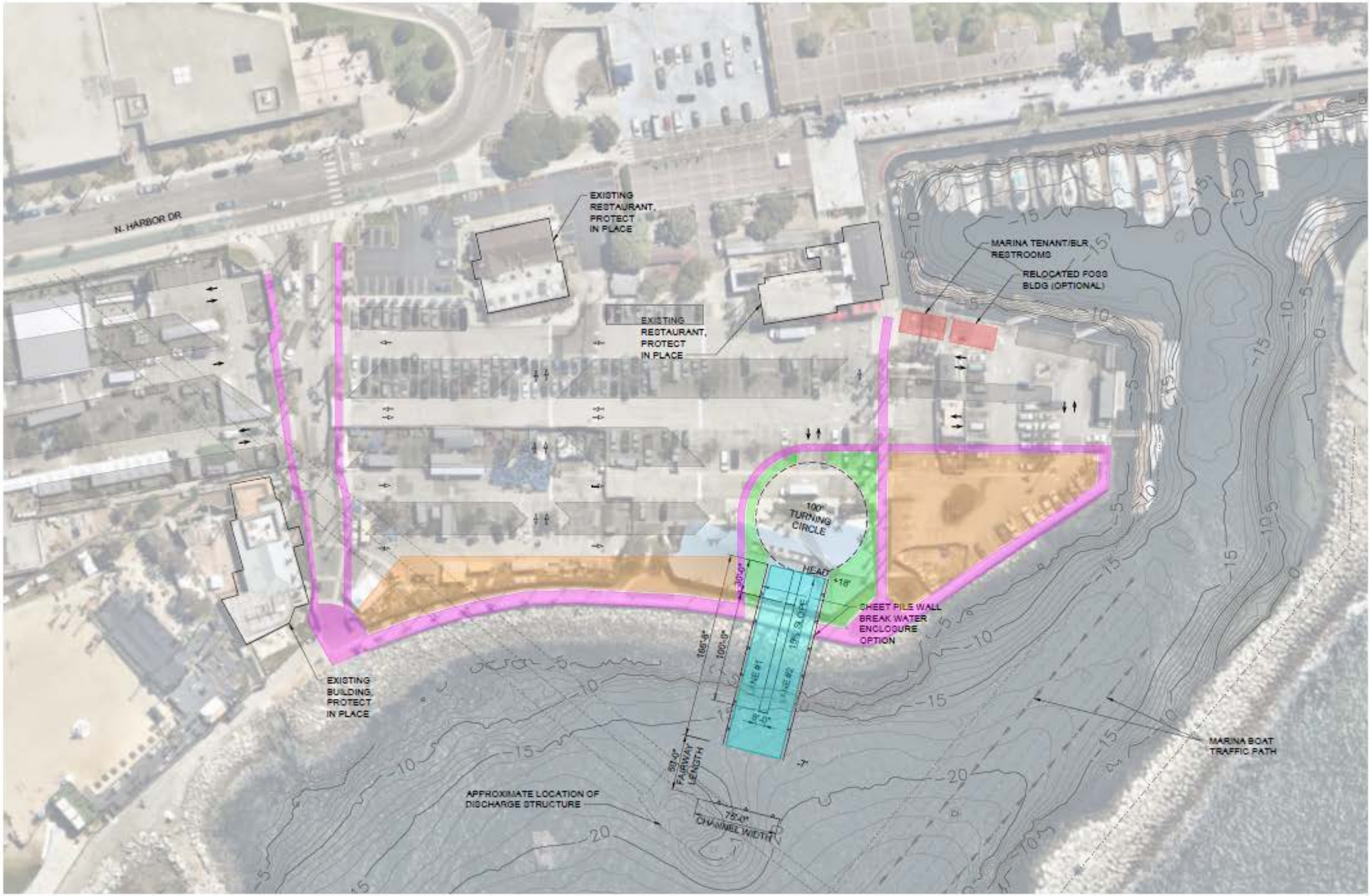

LEGEND

- VEHICULAR TRAFFIC
- PEDESTRIAN CIRCULATION
- GREEN SPACE
- WATERFRONT OPEN SPACE
- PARKING
- BOAT LAUNCH RAMP
- BUILDING/STRUCTURE

N

50' 0' 50' 100'

SCALE: 1"=50'

CITY OF REDONDO BEACH
REDONDO BEACH, CA

REDONDO BEACH MOLE D BOAT LAUNCH RAMP
REDONDO BEACH, CA

ALTERNATIVE 3 PLAN

moffatt & nichol
4225 EAST CONANT STREET
LONG BEACH, CA 90808
562-426-9551

Sheet Reference No.
G-104
INDEX: # OF

DRAWING SCALES SHOWN BASED ON 22"x34" DRAWING

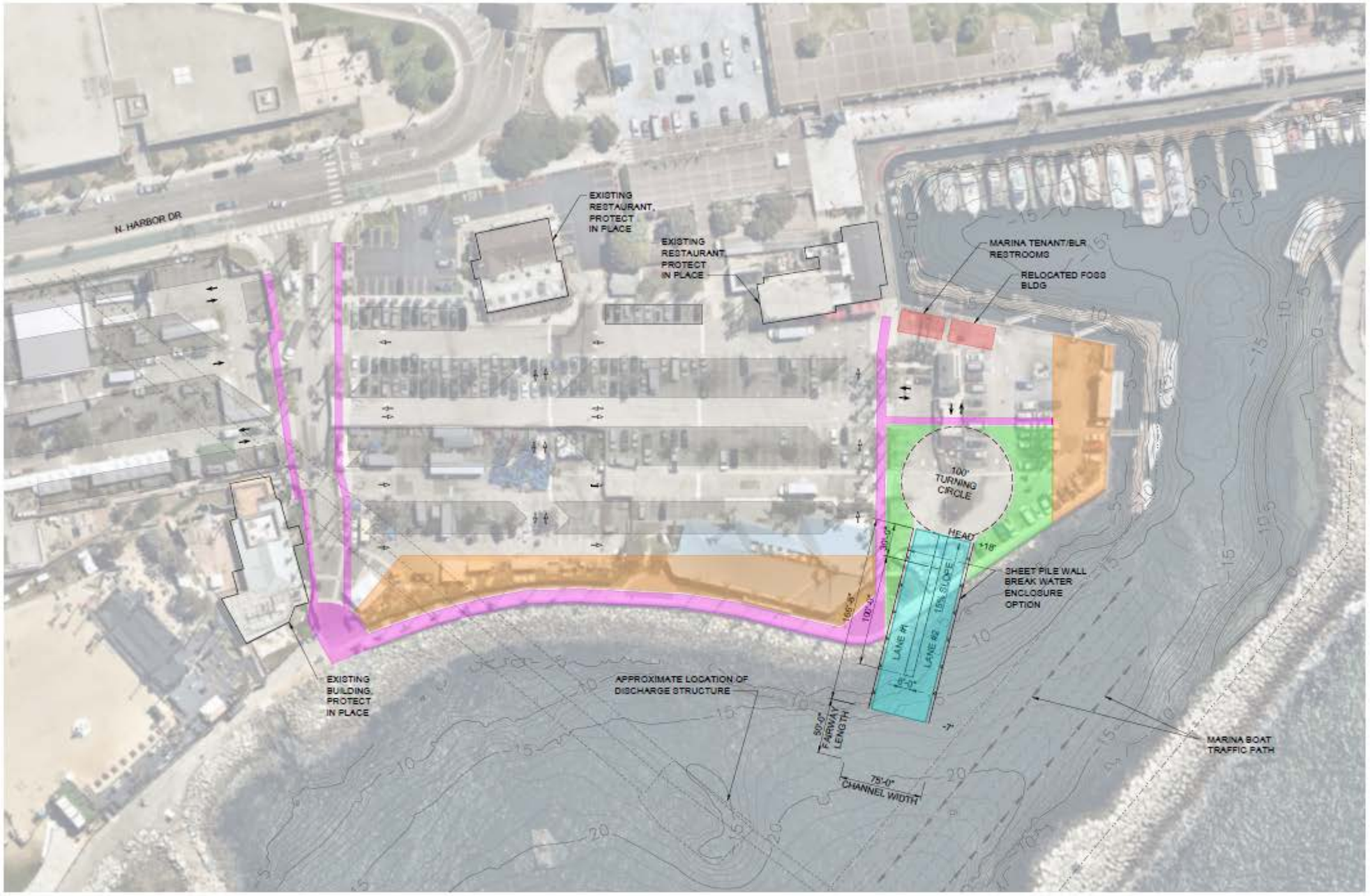

LEGEND

- VEHICULAR TRAFFIC
- PEDESTRIAN CIRCULATION
- GREEN SPACE
- WATERFRONT OPEN SPACE
- PARKING
- BOAT LAUNCH RAMP
- BUILDING/STRUCTURE

N

50' 0' 50' 100'

SCALE: 1"=50'

CITY OF REDONDO BEACH
REDONDO BEACH, CA

REDONDO BEACH MOLE D BOAT LAUNCH RAMP
REDONDO BEACH, CA

ALTERNATIVE 2 PLAN

4225 EAST CONANT STREET
LONG BEACH, CA 90808
562-426-9551

moffatt & nichol

Sheet Reference No.
G-103
INDEX: # OF

DRAWING SCALES SHOWN BASED ON 22"x34" DRAWING